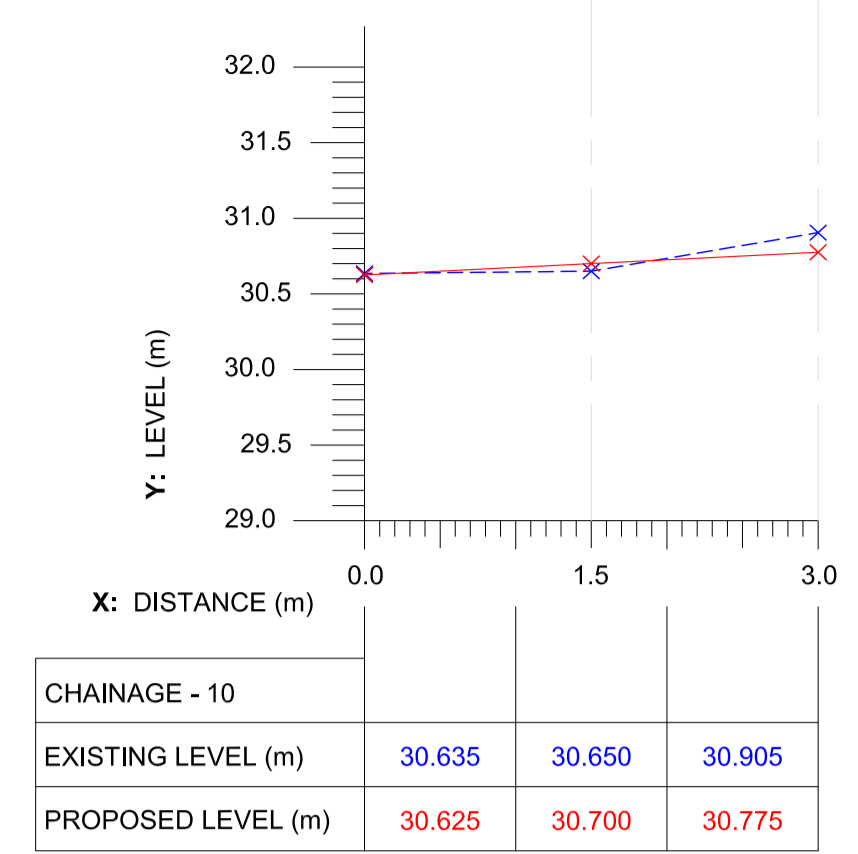
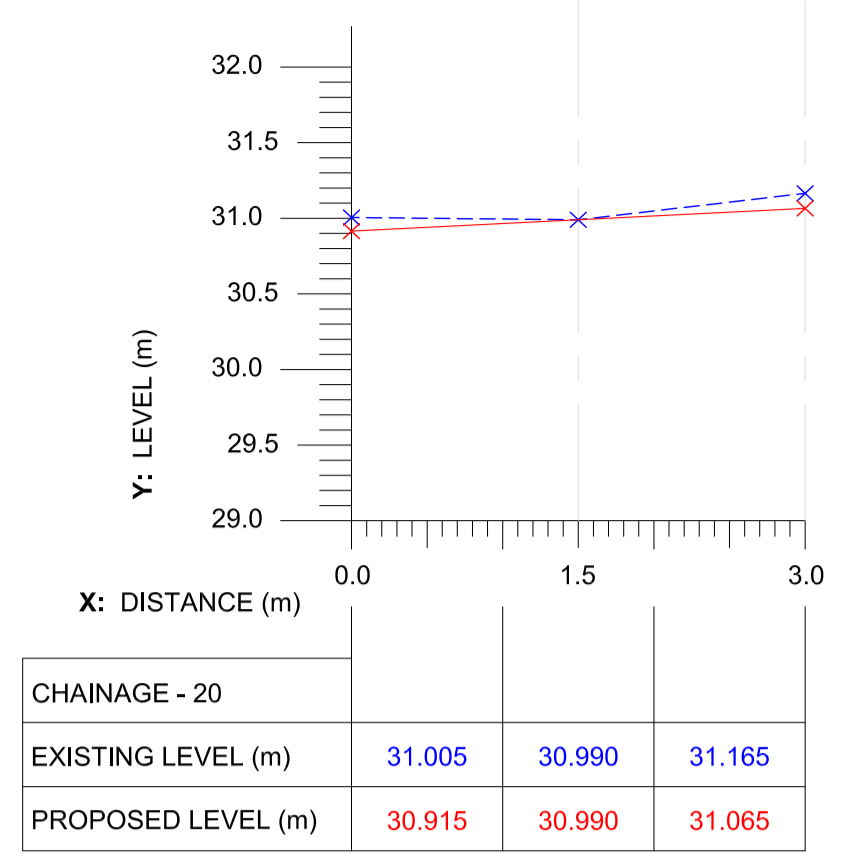


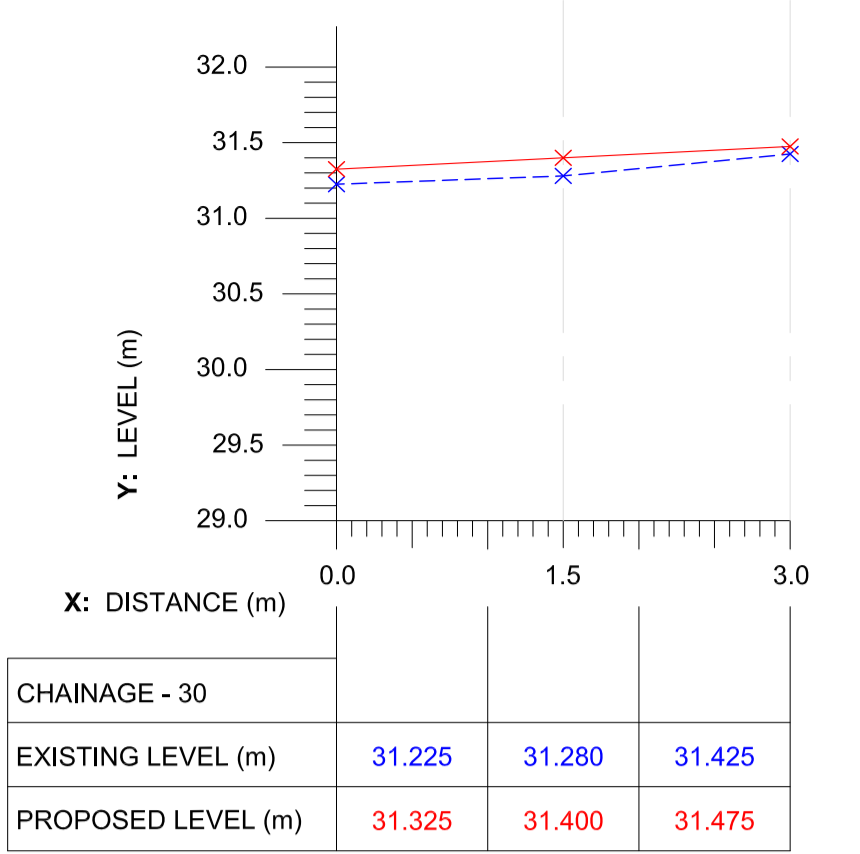
CROSS SECTION - CHAINAGE: 0
SCALE 1:50



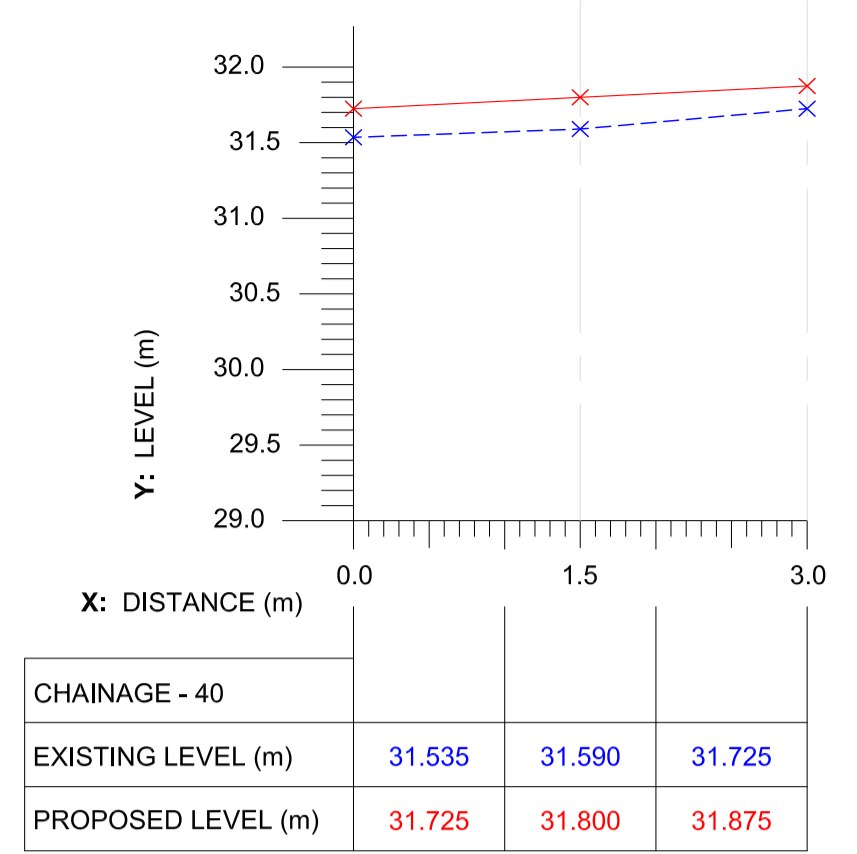
CROSS SECTION - CHAINAGE: 10
SCALE 1:50



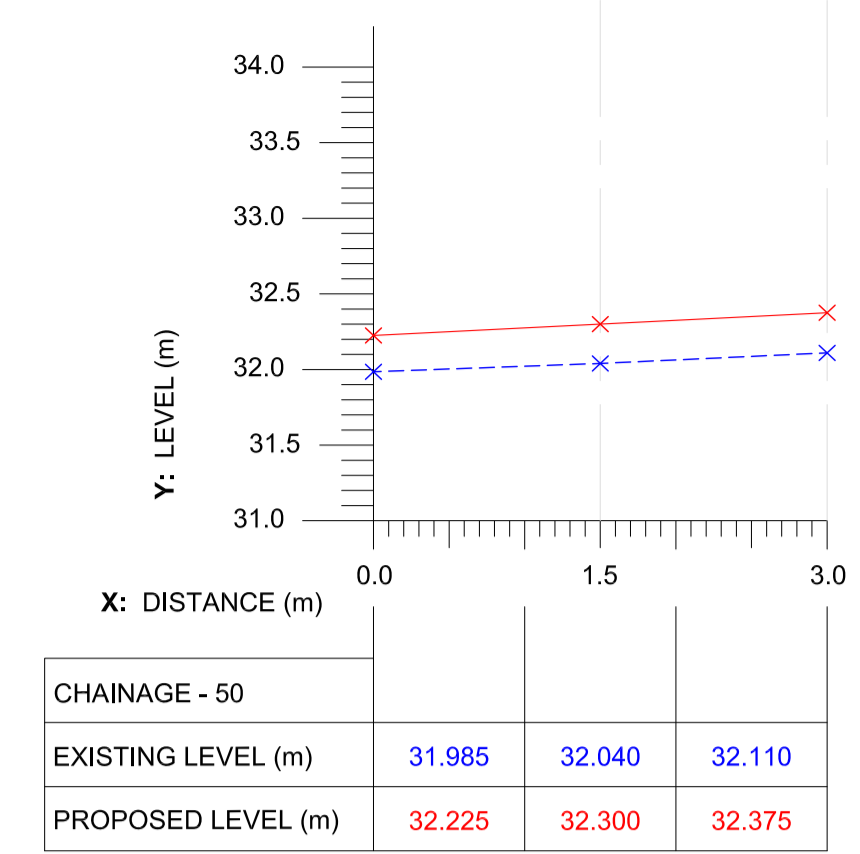
CROSS SECTION - CHAINAGE: 20
SCALE 1:50



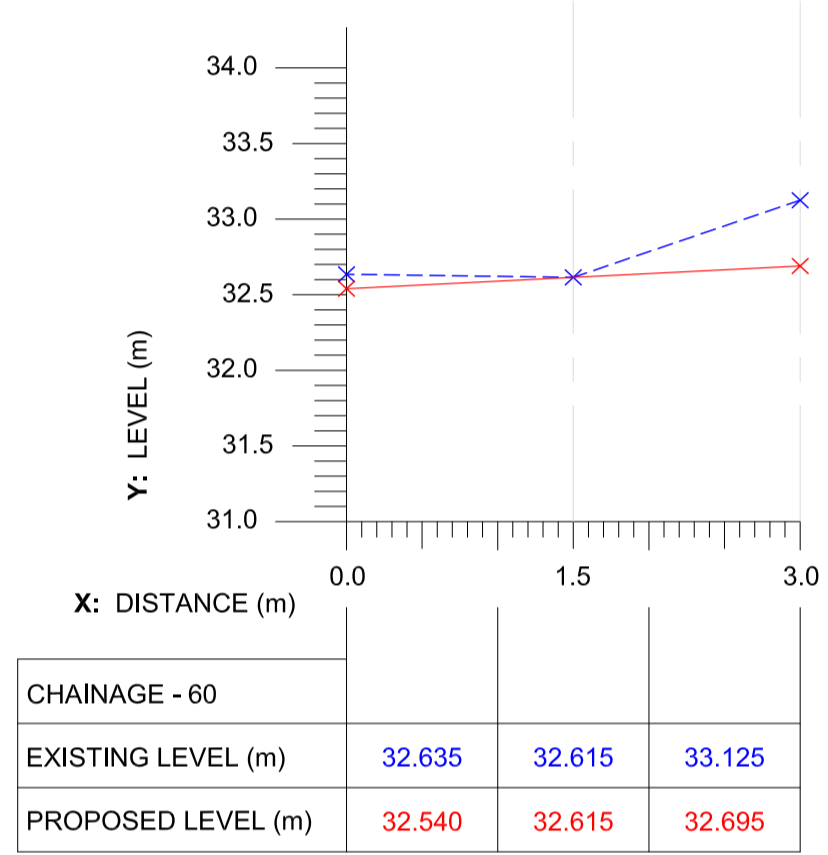
CROSS SECTION - CHAINAGE: 30
SCALE 1:50



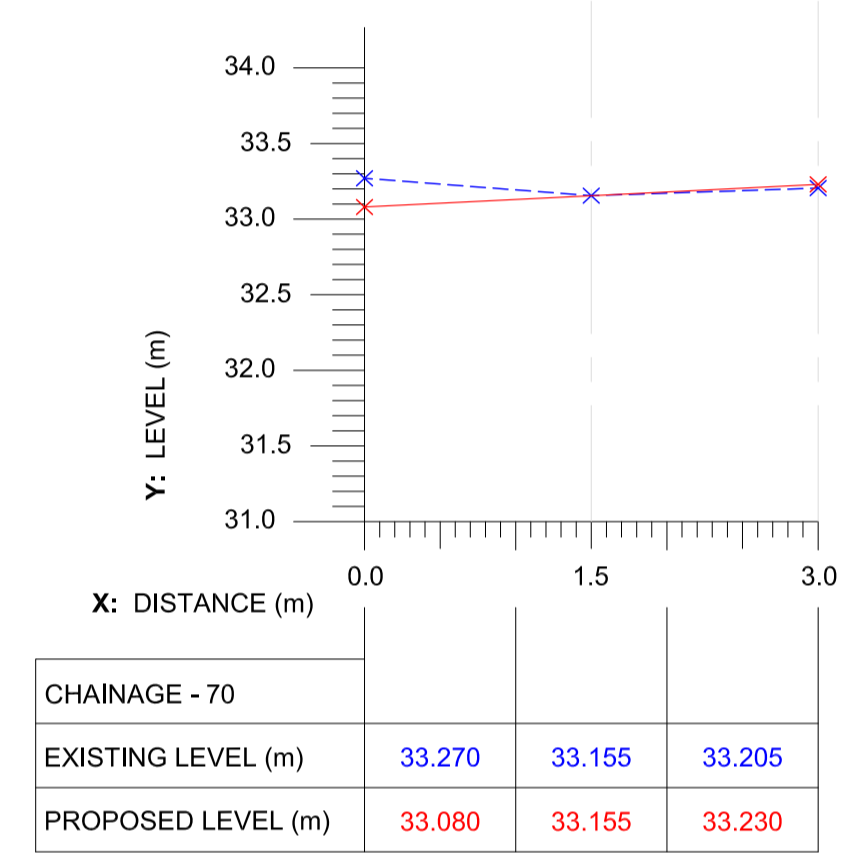
CROSS SECTION - CHAINAGE: 40
SCALE 1:50



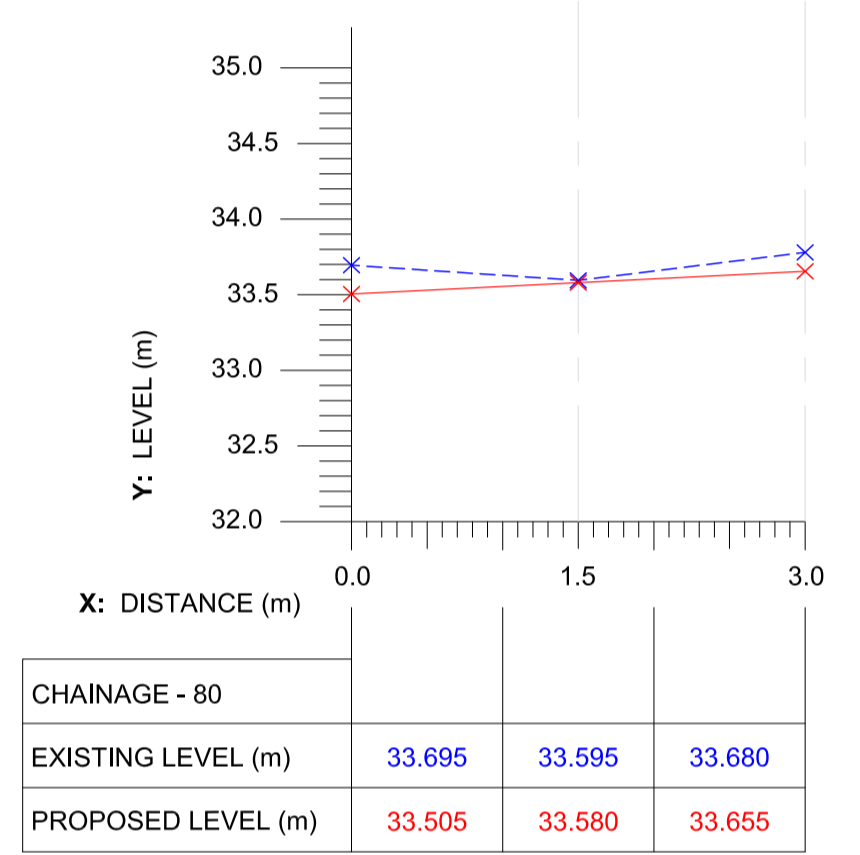
CROSS SECTION - CHAINAGE: 50
SCALE 1:50



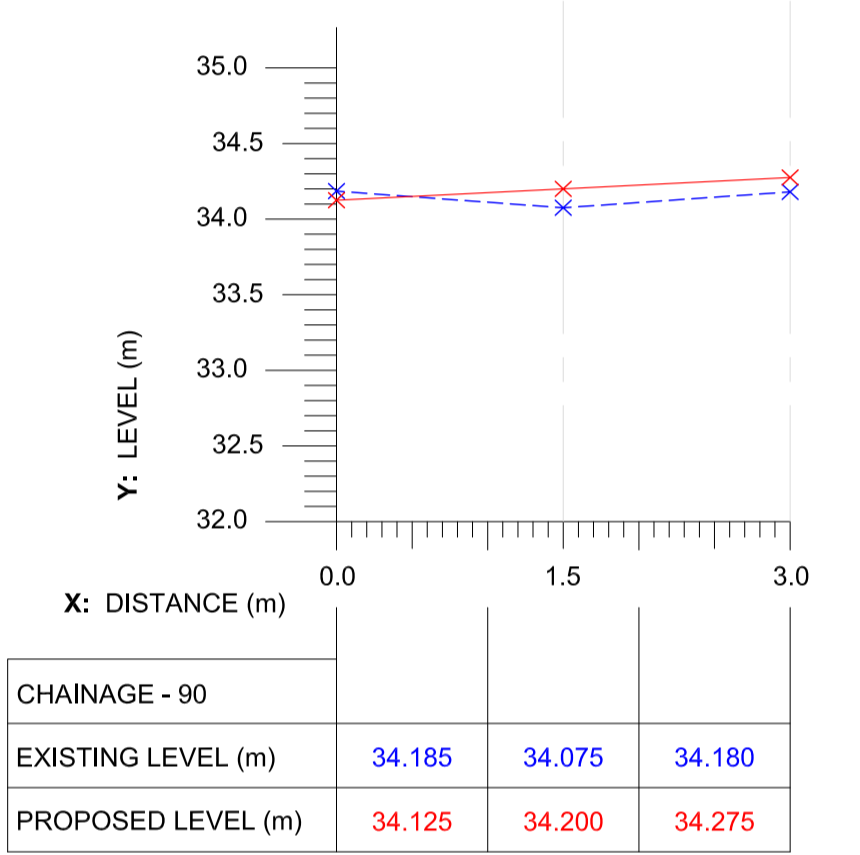
CROSS SECTION - CHAINAGE: 60
SCALE 1:50



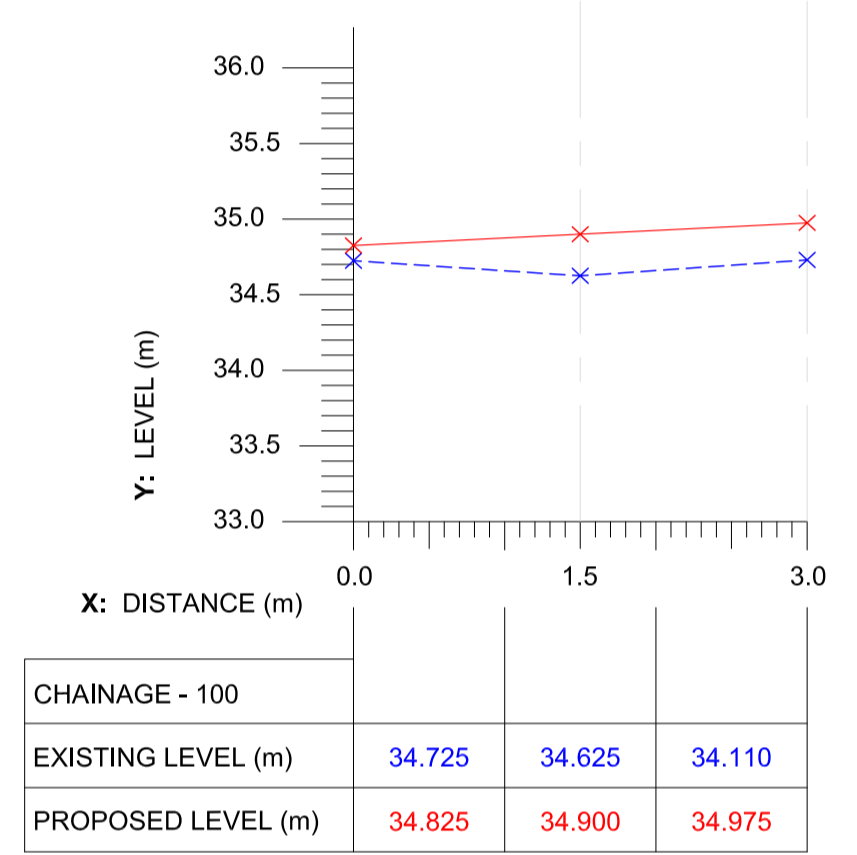
CROSS SECTION - CHAINAGE: 70
SCALE 1:50



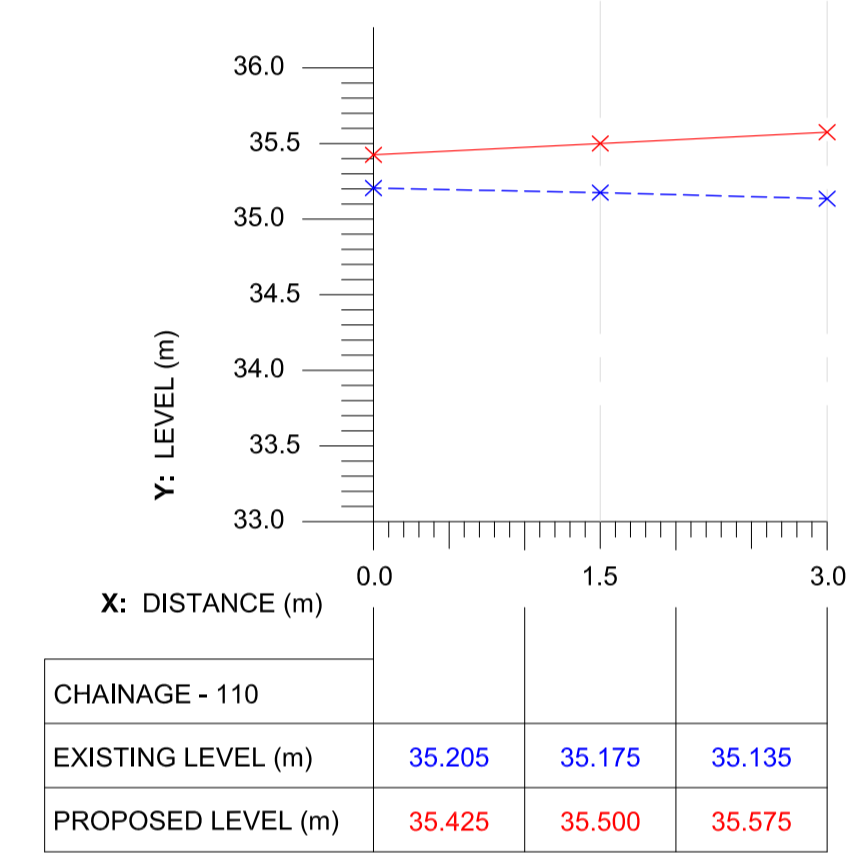
CROSS SECTION - CHAINAGE: 80
SCALE 1:50



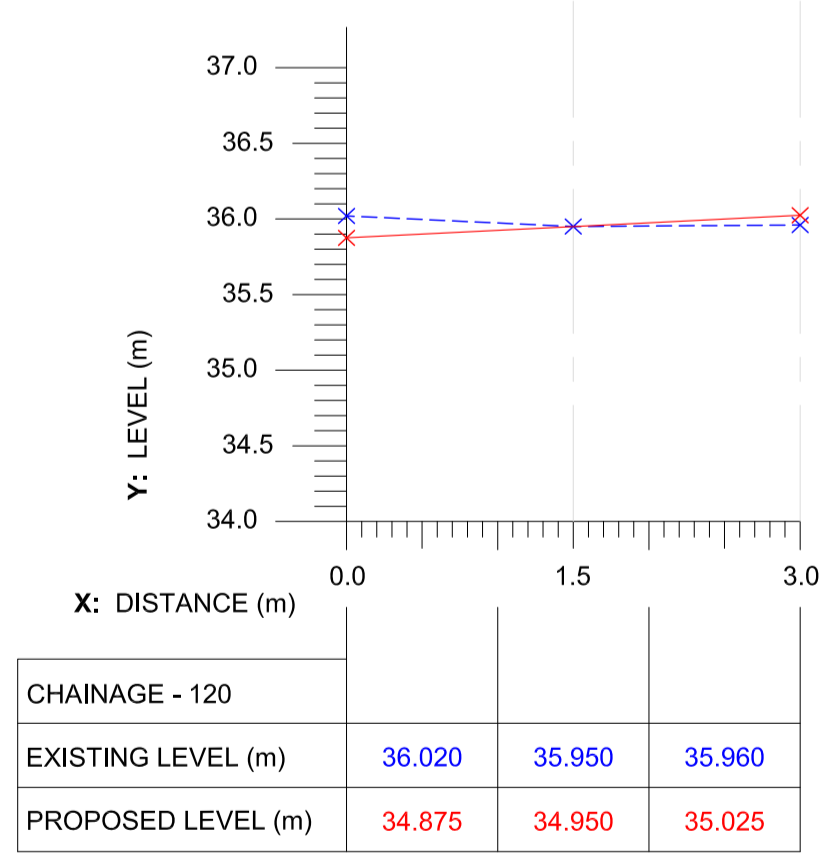
CROSS SECTION - CHAINAGE: 90
SCALE 1:50



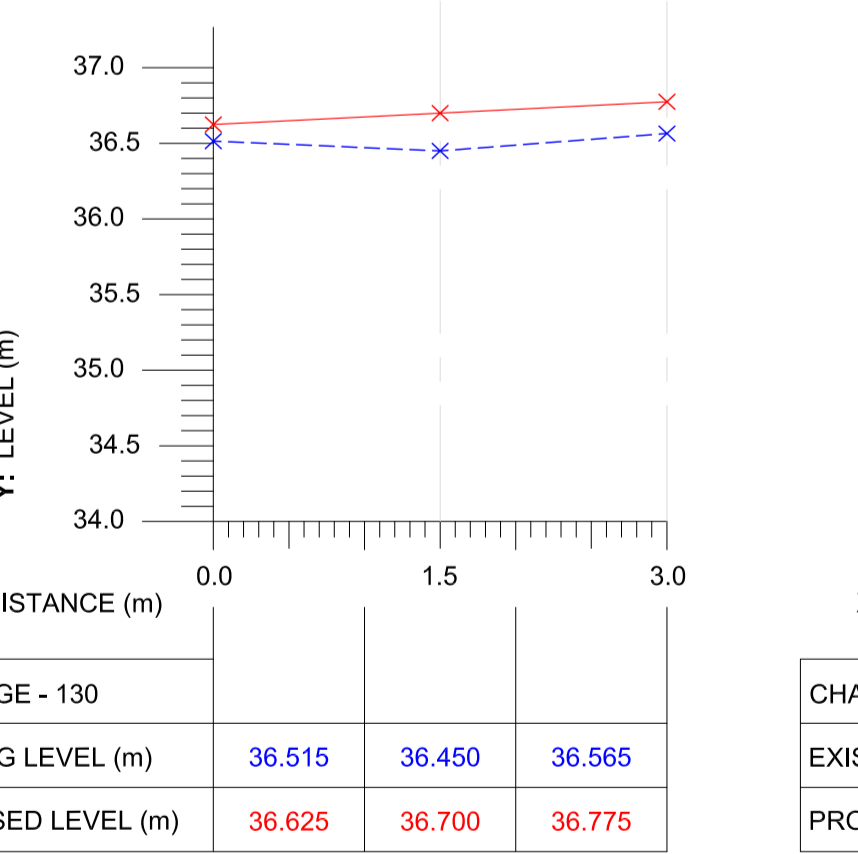
CROSS SECTION - CHAINAGE: 100
SCALE 1:50



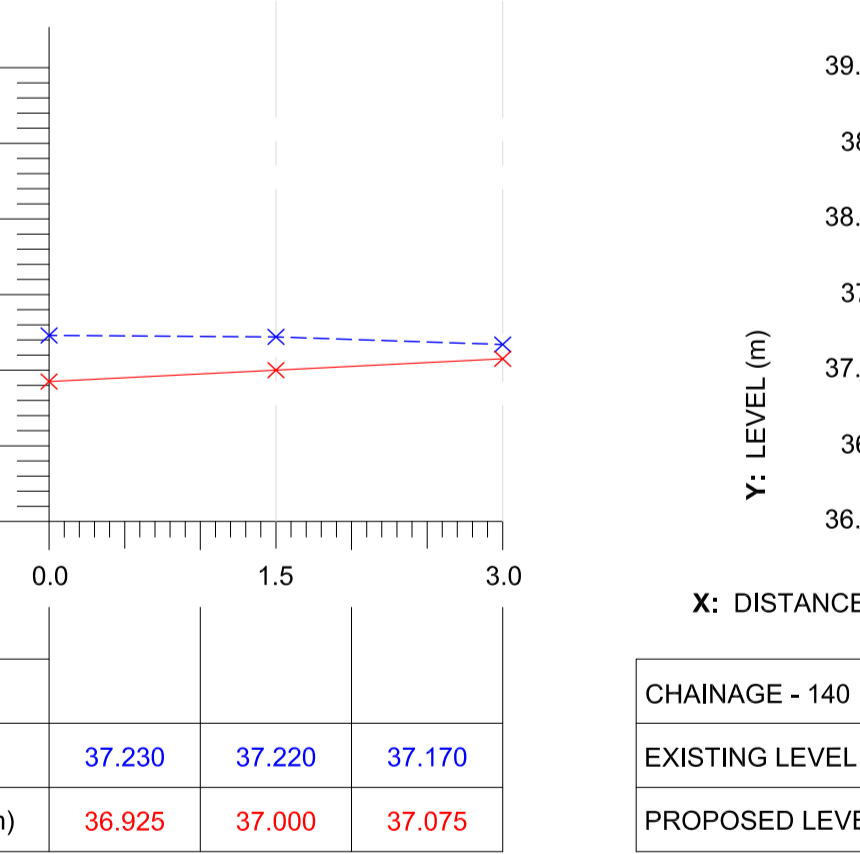
CROSS SECTION - CHAINAGE: 110
SCALE 1:50



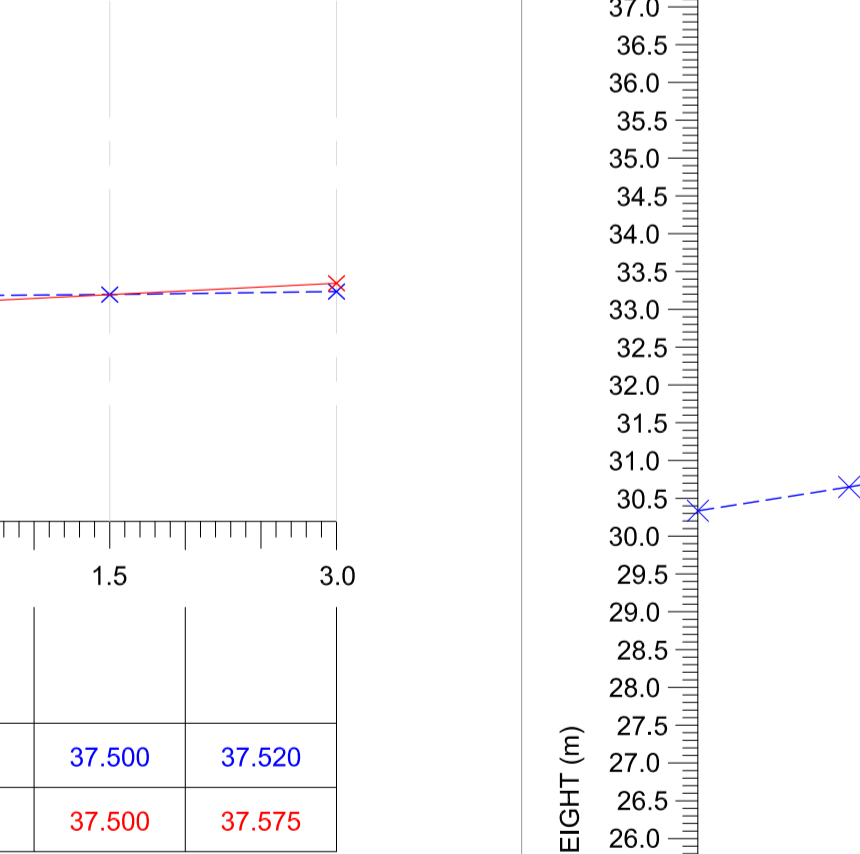
CROSS SECTION - CHAINAGE: 120
SCALE 1:50



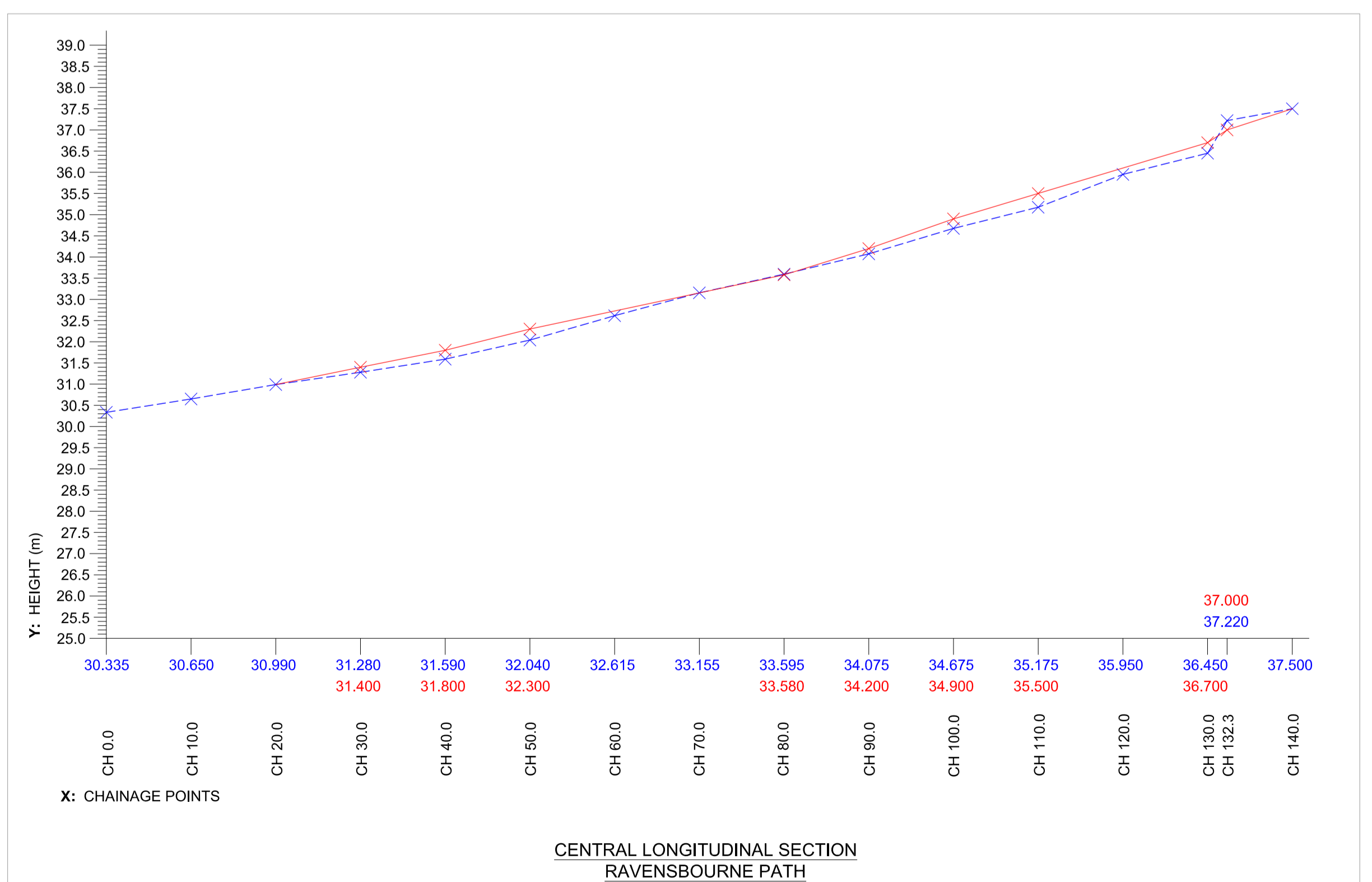
CROSS SECTION - CHAINAGE: 130
SCALE 1:50



CROSS SECTION - CHAINAGE: 132.3
SCALE 1:50



CROSS SECTION - CHAINAGE: 140
SCALE 1:50



CENTRAL LONGITUDINAL SECTION
RAVENSBOURNE PATH

KEY:
 - - - - - EXISTING ROAD LEVEL
 - - - - - PROPOSED ROAD LEVEL

Nigel Davies
 Director of Environmental Services

Reproduced by permission of Ordnance Survey on behalf of HMSO. © Crown copyright and database 2010. Ordnance Survey Licence number 100017661.

Environmental Services Civic Centre, Stockwell Close, Bromley, BR1 3UH Tel: 020 8464 4333 Fax: 020 8313 4555 Email: www.bromley.gov.uk		Job RAVENSBOURNE AVENUE, BROMLEY	Title CROSS SECTIONS + CENTRAL LONGITUDINAL SECTION	Drawing Number ESD-10764-1	Revision A	A Rev Date Description 02/02/11 SECTIONS ADDED	RL By
Scale @ A1 AS SHOWN	Date 02/02/11	Checked MH	By RL	Drawing Number ESD-10764-1	Revision A	A Rev Date Description 02/02/11 SECTIONS ADDED	RL By